








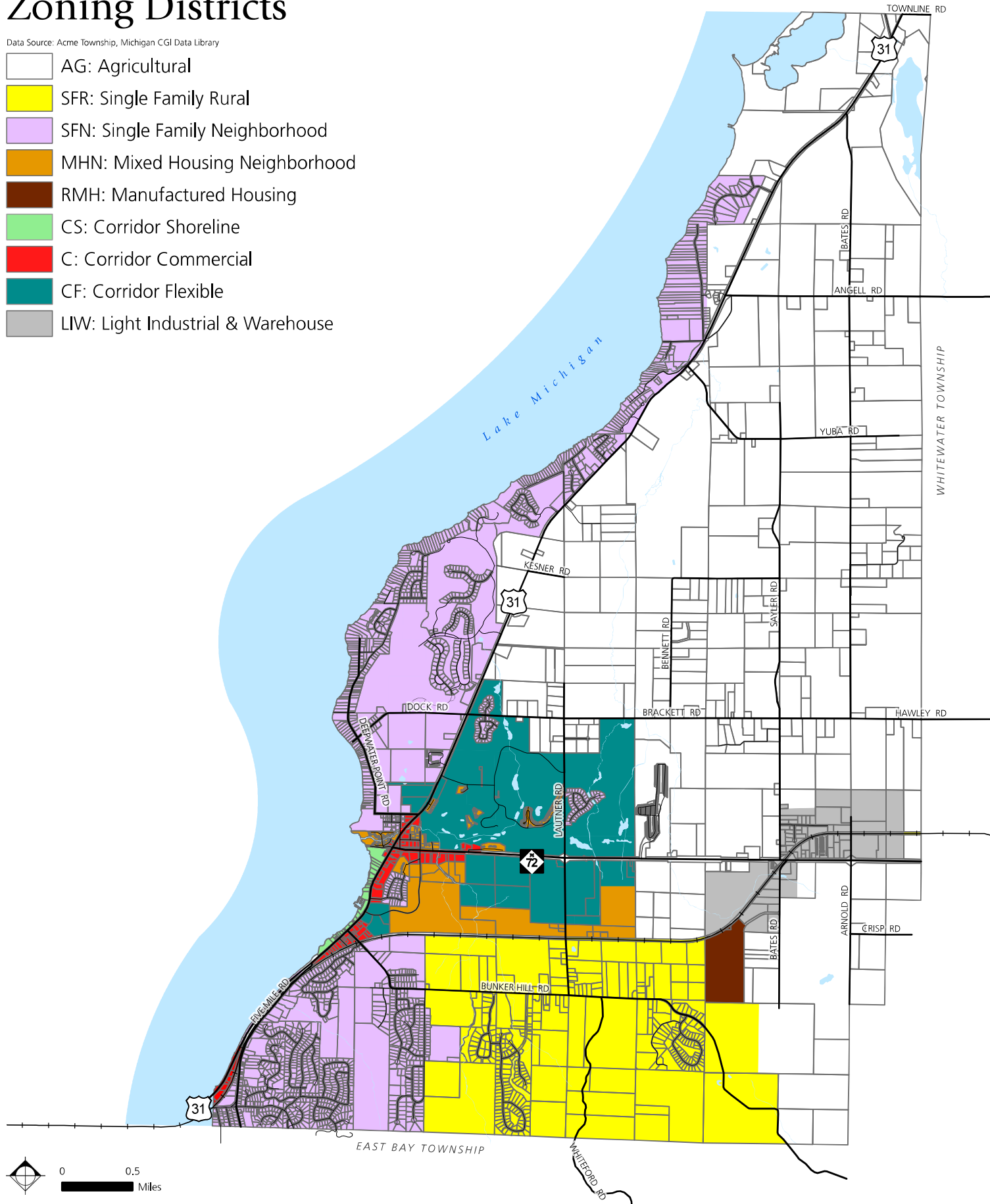


ACME TOWNSHIP - OFFICIAL ZONING MAP

Zoning Districts

Data Source: Acme Township, Michigan CGI Data Library

-  AG: Agricultural
-  SFR: Single Family Rural
-  SFN: Single Family Neighborhood
-  MHN: Mixed Housing Neighborhood
-  RMH: Manufactured Housing
-  CS: Corridor Shoreline
-  C: Corridor Commercial
-  CF: Corridor Flexible
-  LIW: Light Industrial & Warehouse



Effective September 24, 2022